

SELECT *SUGGEST CHANGE*

site by [DAW](#).

10.07 ml, 10 min.

## ADD OR DRAG WAYPOINTS TO CHANGE TO PREFERRED ROUTE

### Route Information

☒ Freestyle  
☐ Sequential

☒ Place Waypoints  
Clear First Clear Last Clear All

☐ Place Barriers  
Clear All

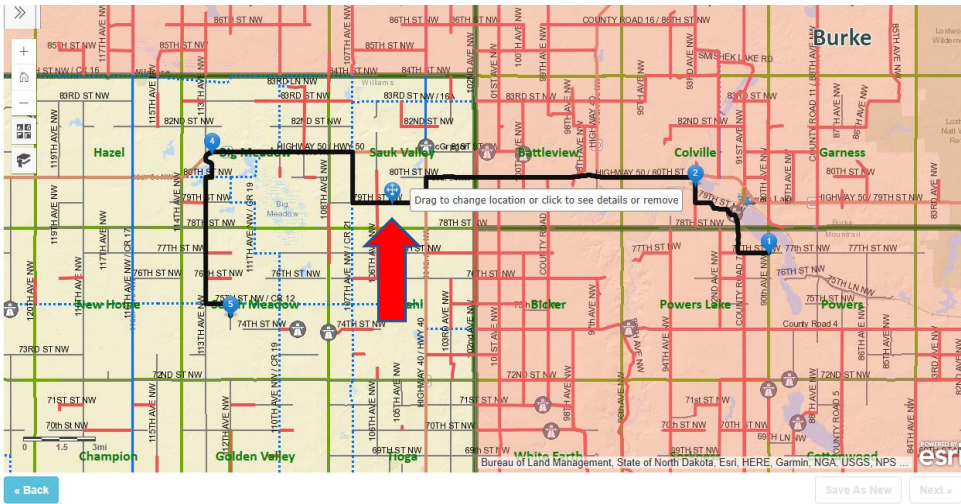
☐ Draw Missing Road  
Clear All

**Weight Restrictions**  
☒ Include weight restricted road segments in my route  
Restricted fees may apply.

Create Route Reset

+ Add Segment IT

Segment 1 x



Map showing a route from Hazel to Powers Lake. The route is highlighted in black. A red arrow points to a waypoint on Highway 50 near Lindahl, with a tooltip that says "Drag to change location or click to see details or remove".

## SELECT CREATE ROUTE

### Route Information

☒ Freestyle  
☐ Sequential

☒ Place Waypoints  
Clear First Clear Last Clear All

☐ Place Barriers  
Clear All

☐ Draw Missing Road  
Clear All

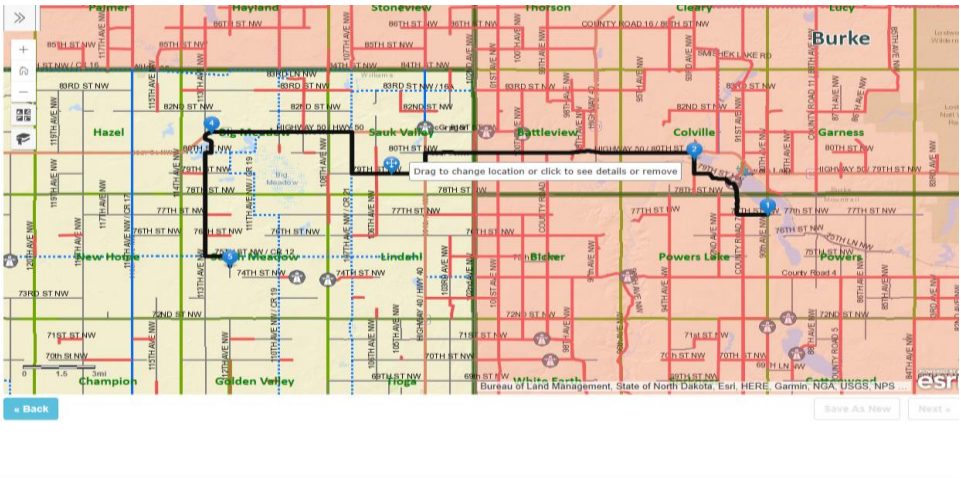
**Weight Restrictions**  
☒ Include weight restricted road segments in my route  
Restricted fees may apply.

Create Route Reset

+ Add Segment IT

Segment 1 x

Mountrail Powers Lake 2.21 miles



Map showing the same route as before, but with the "Create Route" button highlighted in orange. A red arrow points to the "Create Route" button.

## SELECT NEXT

### Route Information

☒ Freestyle  
☐ Sequential

☒ Place Waypoints  
Clear First Clear Last Clear All

☐ Place Barriers  
Clear All

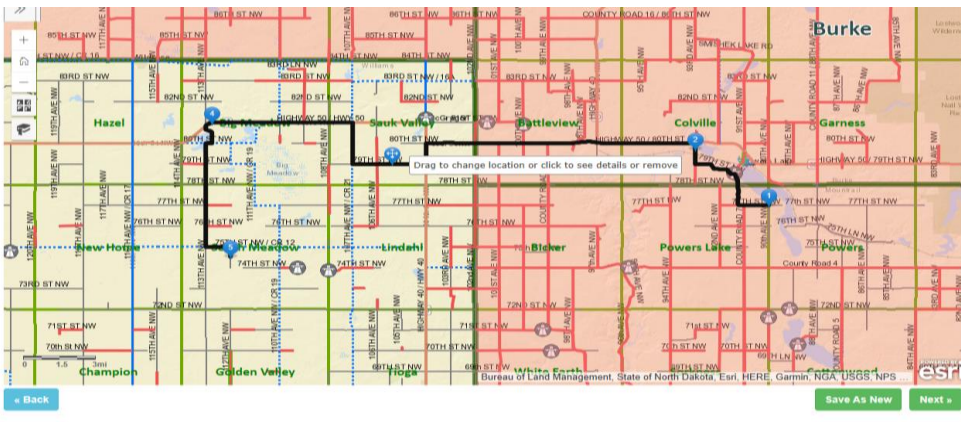
☐ Draw Missing Road  
Clear All

**Weight Restrictions**  
☒ Include weight restricted road segments in my route  
Restricted fees may apply.

Create Route Reset

+ Add Segment IT

Segment 1 x



Map showing the same route as before, but with the "Next" button highlighted in green. A red arrow points to the "Next" button.

## ENTER RETURN TO VERIFY COMMENTS THEN SELECT RETURN TO VERIFY

**Default Route**  
Created: 4/13/20 10:59 am  
Route Type: G/S  
Roads

[Suggest Change](#)

Standard Comment: --- Select --- [Add to Comments](#)

CANNOT USE CR19 -VERIFY NEW PROPOSED ROUTE

[Add Comments](#) [Return to Verify](#) [Return for Changes](#) [Decline](#)

Review Comments

**April 13, 2020 11:22 AM** Gayle Galster (TeamWorks Consulting)  
PERMIT RESUBMITTED

CHANGED ROUTE

**April 13, 2020 11:20 AM** Gayle Galster (Williams)  
PERMIT RETURNED TO COMPANY FOR CHANGES

CANNOT USE CR 19 PLEASE REROUTE

**April 13, 2020 11:18 AM** Gayle Galster (Mountrail)  
PERMIT APPROVED

**April 13, 2020 11:17 AM** Gayle Galster (Burke)  
PERMIT APPROVED

**April 13, 2020 11:15 AM** Gayle Galster (TeamWorks Consulting)  
PERMIT RESUBMITTED

Fees

Permit Fee	\$60.00
Restricted Fee	\$185.10
Processing Fee	\$13.63
<b>Total Fee</b>	<b>\$258.73</b>

-OR-

## PLACE BARRIERS

Alternatively, when changing a route, you may opt to place barriers on roadways that you want the company avoid by selecting the 'Place Barriers' button. This will allow you to draw a red line (i.e. barrier) across a road or roads that you wish to avoid. To draw the red line, toggle 'Place Barriers' on and use your mouse to click and drag a line across the road you wish to route around. Repeat as necessary and toggle the 'Place Barriers' button off when finished.

LoadPass Routing Application

Road Search

All Counties

Road Name

Report Road Network Discrepancies

Route Name\*

New Route

Vehicle Weight

pounds

Route Information

On

Place Waypoints

Clear First

Clear Last

Clear All

Off

Place Barriers

Clear All

Off

Draw Missing Road

Clear All

Weight Restrictions

☒ Include weight restricted road segments in my route
 

Restricted fees may apply.

Create Route

Reset

+ Add Segment

↑

Segment 1

×

22 miles

Mountrail

« Back

Save As New

Next »

Directions

22.47 miles

1. Start at 4400-4498  
61st Ave NW, Plaza,  
North Dakota,  
58771\_1005

8:58 PM GMT+0000

↑

2. Go south on 61ST AVE NW toward 44TH ST NW

2.02 mi · 3 min

↩

3. Turn left on COUNTY ROAD 12

1.00 mi · 1 min

↑

4. Continue on 205TH AVE SW

5.30 mi · 7 min

↪

5. Turn right on 338TH ST SW

3.13 mi · 4 min

↩

6. Turn left on 247TH AVE SW

5.93 mi · 5 min

↪

7. Turn right on 254TH

SELECT 'NEXT' ADD COMMENTS, AND RETURN TO VERIFY